
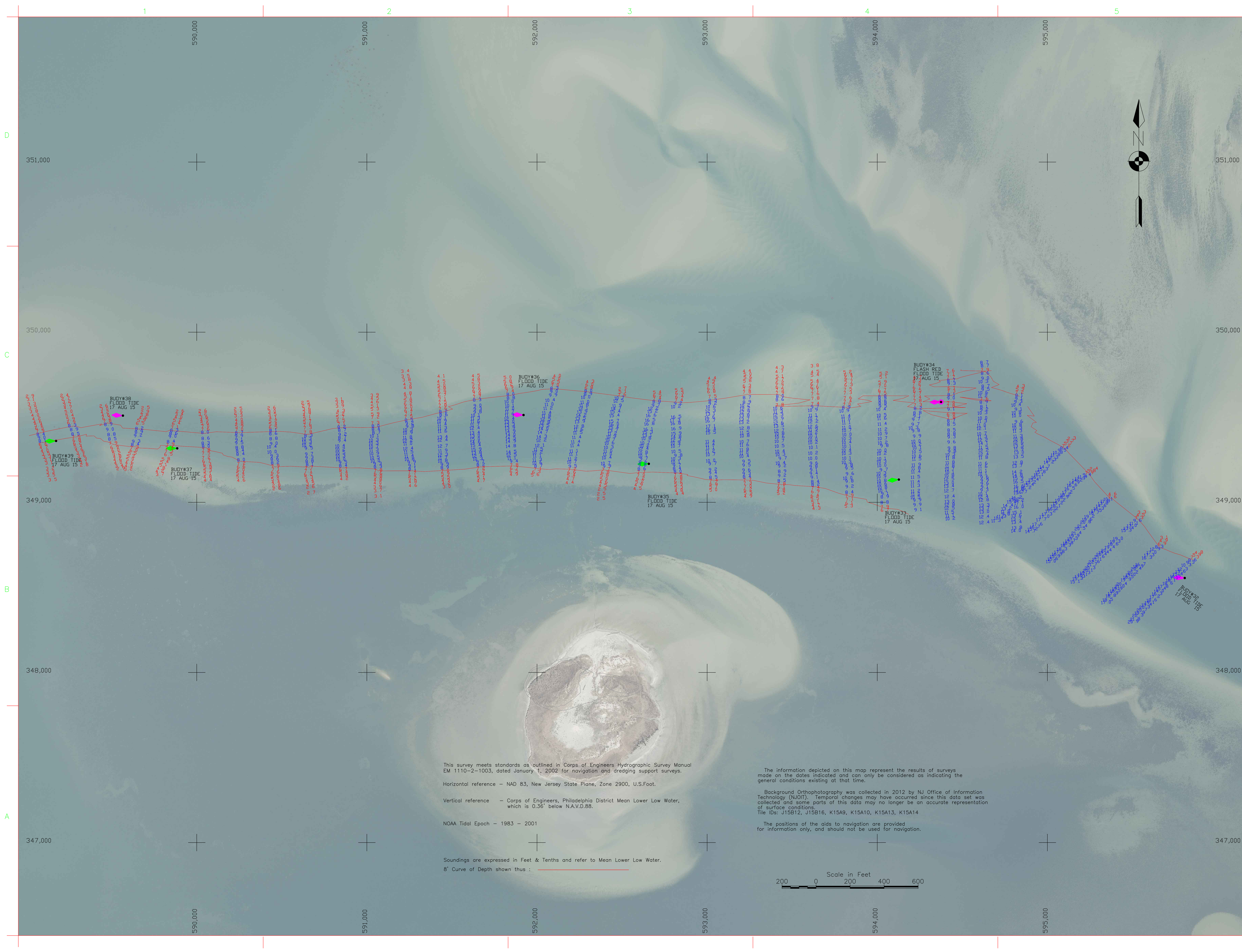


Work	Date	Mark	Description

Traced by	Designed by	Date	Rev.
J.A.Groch	REB WJ28U1-	17 Aug 15	1

N.J.I.W.
OYSTER CREEK CHANNEL
VICINITY OF BARNEGAT LIGHT N.J.
AFTER DREDGING

Sheet reference number:
Sheet 3 of 4




This survey meets standards as outlined in Corps of Engineers Hydrographic Survey Manual EM 1110-2-1003, dated January 1, 2002 for navigation and dredging support surveys.

Horizontal reference - NAD 83, New Jersey State Plane, Zone 2900, U.S.Foot.

Vertical reference - Corps of Engineers, Philadelphia District Mean Lower Low Water, which is 0.36' below N.A.V.D.88.

NOAA Tidal Epoch - 1983 - 2001

Soundings are expressed in Feet & Tenths and refer to Mean Lower Low Water.
8' Curve of Depth shown thus: 

The information depicted on this map represent the results of surveys made on the dates indicated and can only be considered as indicating the general conditions existing at that time.

Background Orthophotography was collected in 2012 by NJ Office of Information Technology (NJOT). Temporal changes may have occurred since this data set was collected and some parts of this data may no longer be an accurate representation of surface conditions.
Tile Ids: J15B12, J15B16, K15A9, K15A10, K15A13, K15A14

The positions of the aids to navigation are provided for information only, and should not be used for navigation.

